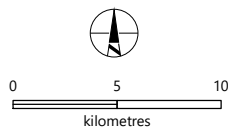
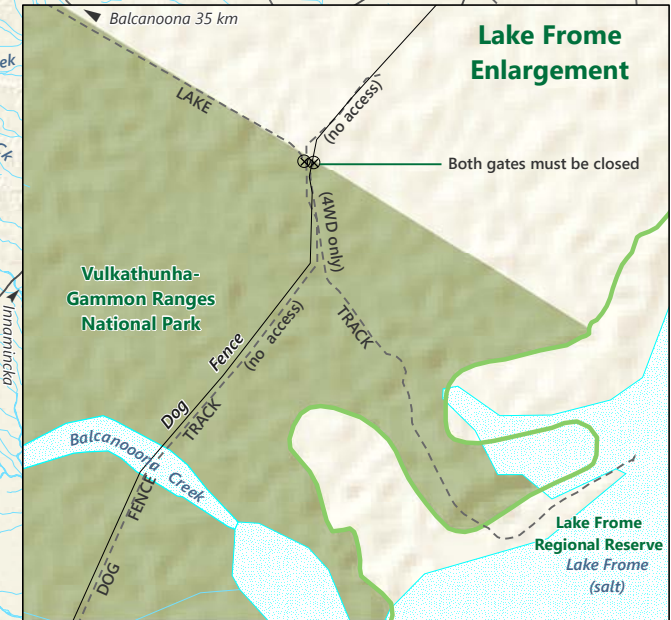
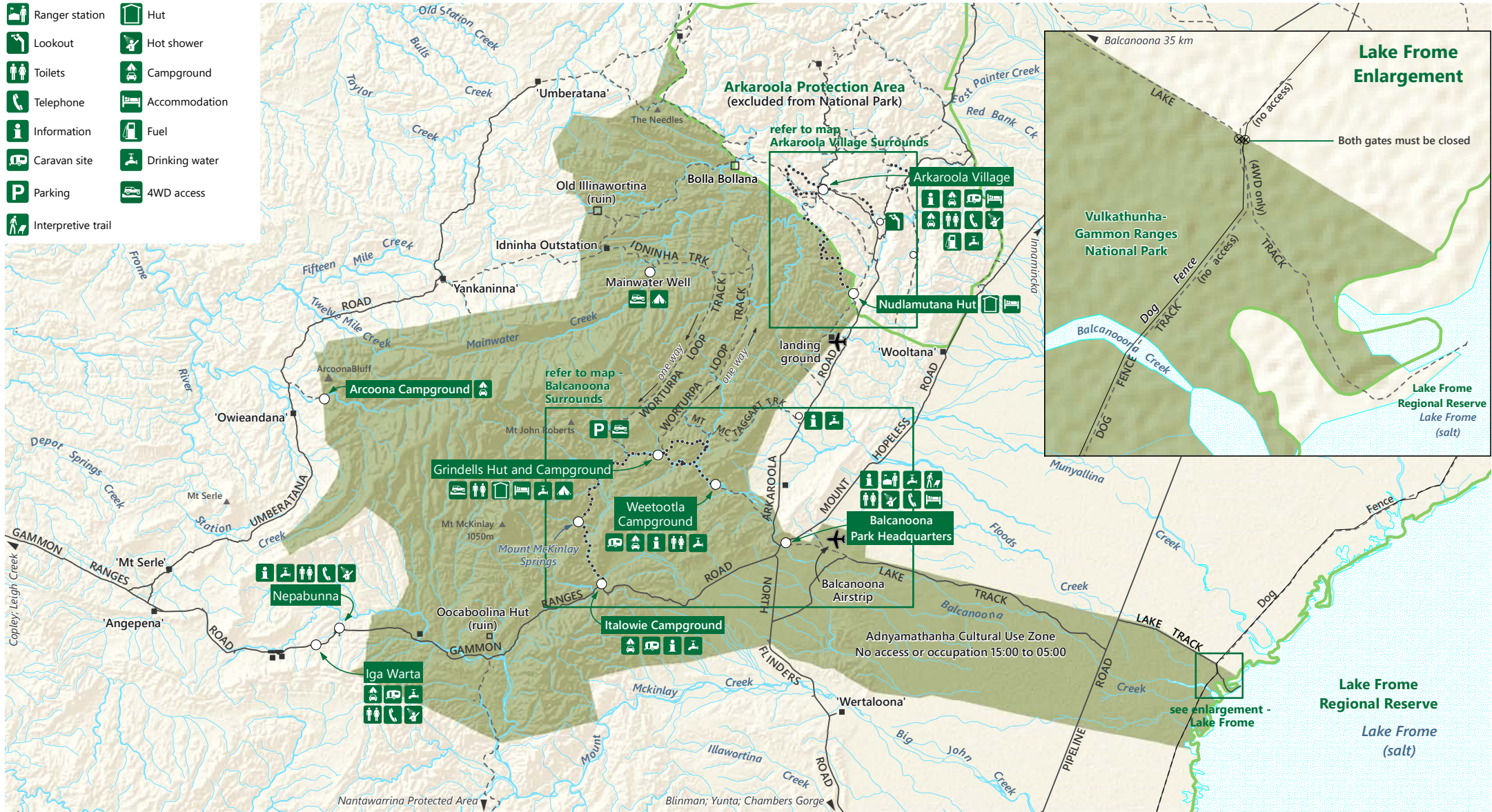


# Vulkathunha - Gammon Ranges National Park

- Ranger station
- Lookout
- Toilets
- Telephone
- Information
- Caravan site
- Parking
- Interpretive trail
- Hut
- Hot shower
- Campground
- Accommodation
- Fuel
- Drinking water
- 4WD access



- Sealed road
- Unsealed road
- Track; Gate
- Walking Trail
- Vulkathunha - Gammon Ranges National Park
- Water - perennial, intermittent
- Building, ruin, peak

DEW does not guarantee that this map is error free. Use of the map is at the user's sole risk and the information contained on the map may be subject to change without notice. Cartography by DEW, Mapland - 2020

Visit [parks.sa.gov.au](https://parks.sa.gov.au)  
Get the Avenza Maps app to use park maps on your phone.  
For more information contact:  
Department for Environment and Water  
E: [parks@sa.gov.au](mailto:parks@sa.gov.au)  
P: 08 8207 7700